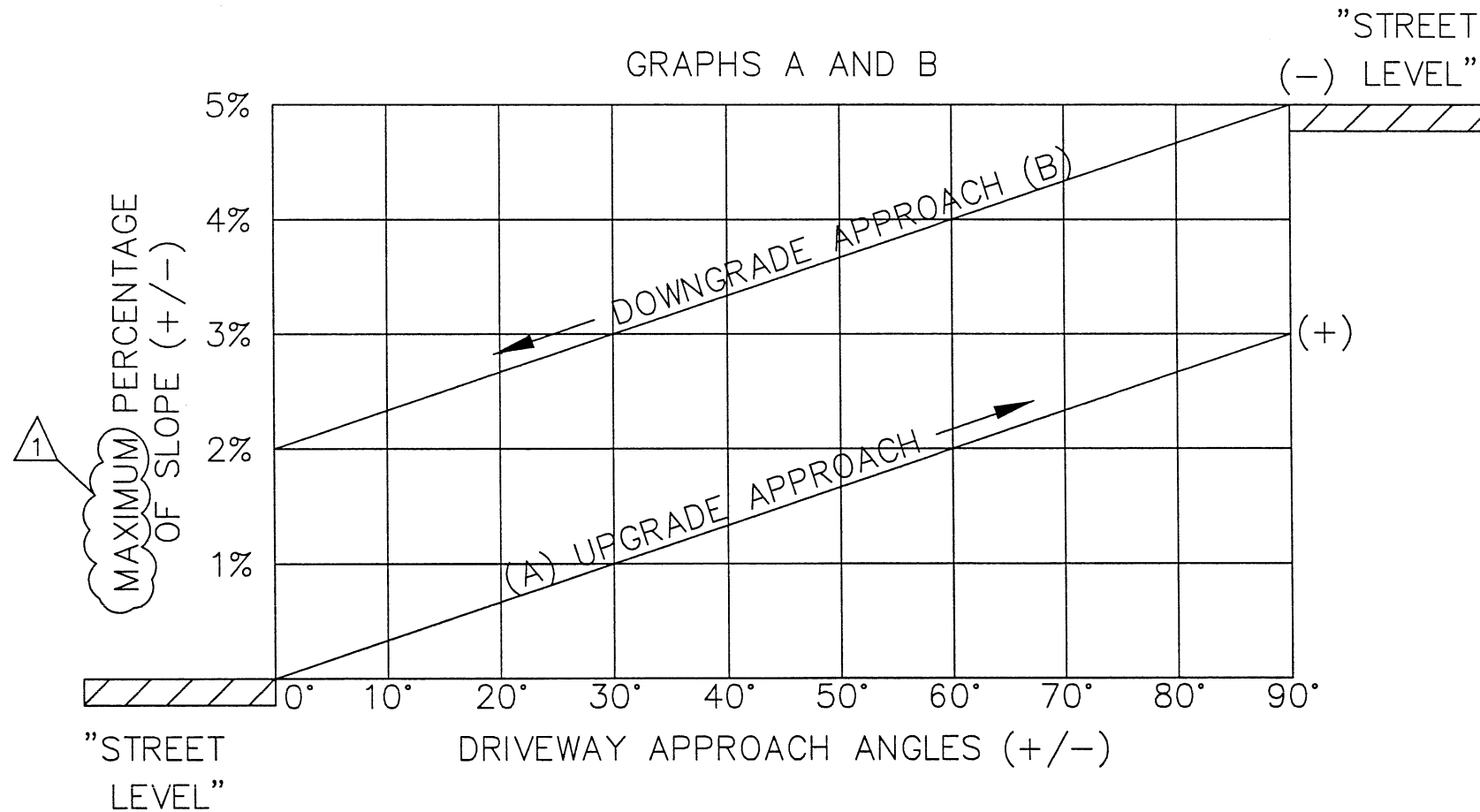
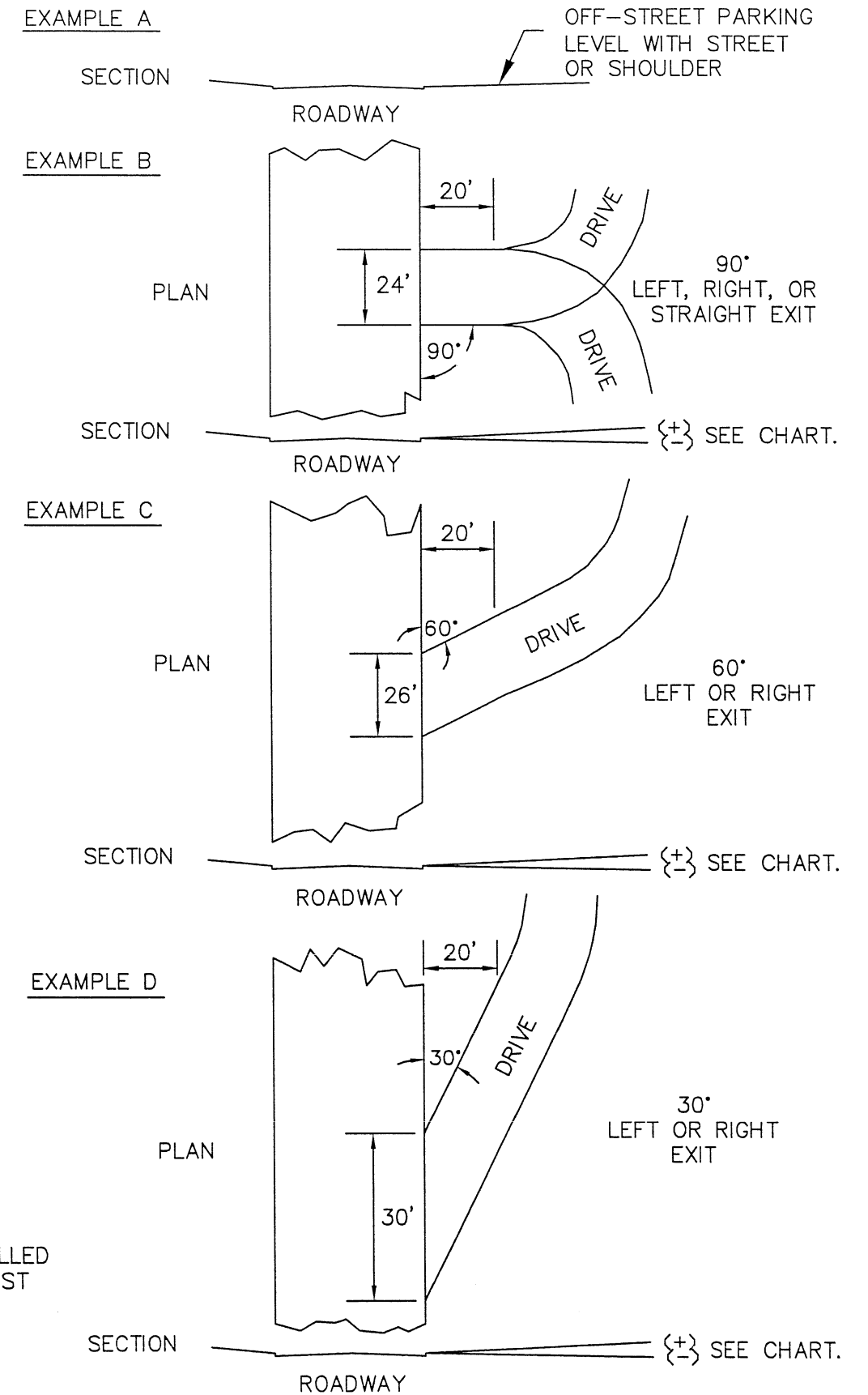




DRIVEWAY APPROACH ANGLES	DRIVE WIDTHS AT EXITS
LEFT OR RIGHT	WIDTH X DEPTH
90°	24' X 20' MIN.
60°-89°	26' X 20' MIN.
0°-59°	30' X 20' MIN.



NOTE
 THE INITIAL DRIVEWAY SHALL HAVE A DRIVEWAY TILE INSTALLED BY THE OWNER. SIZE AND LOCATION OF THE TILE MUST FIRST BE APPROVED BY THE STORMWATER MANAGEMENT SECTION.



F:\STDDWG\GS\curb and gutter2\PVTDRAWYAP.dwg



NO.	REVISION	DATE
1	REVISIONS AS MARKED OR CLOUDED	8/24/01
0	INITIAL ISSUE	12/10/99

CITY OF CHATTANOOGA AND HAMILTON COUNTY
PRIVATE DRIVEWAY APPROACH (RESIDENTIAL)

STANDARD NUMBER: **SD-204.01**

DATE OF ORIGINAL ISSUE
DECEMBER 10, 1999